

Construction Update

July 17, 2020

Numbers as available at the end of June 2020

Coastal GasLink

Construction highlights

Coastal GasLink's summer construction program kicks off this month and that means we're putting people back to work, supporting both the health and economic well-being of northern British Columbians.

With the workforce expected to continue to grow as activities ramp up across the route in preparation for pipe installation starting next month, there was a significant focus in June on readying workforce accommodation sites to receive those workers, including the implementation of measures to keep them safe and healthy.

Progress continues with clearing, and last month saw grading works get underway in Section 8, with 21% of grading completed in that section.

The initial phase of the Vanderhoof Lodge is complete, with the first occupants moving in at the end of June. Recruitment is underway for various lodge positions,

including at 7 Mile Lodge near Burns Lake, and Huckleberry Lodge, which is under development. Summit Camps is currently recruiting for many positions including Chef, First Cooks, Cold Prep, Sandwich Makers, Cooks Helpers, Dining Room Monitors, General Helpers, Night Supervisors, Bakers and Bakers Helpers, Janitors, Housekeepers, Head Housekeepers. Local applicants are first priority for employment opportunities. Those interested can apply at summitcamps.ca/careers.

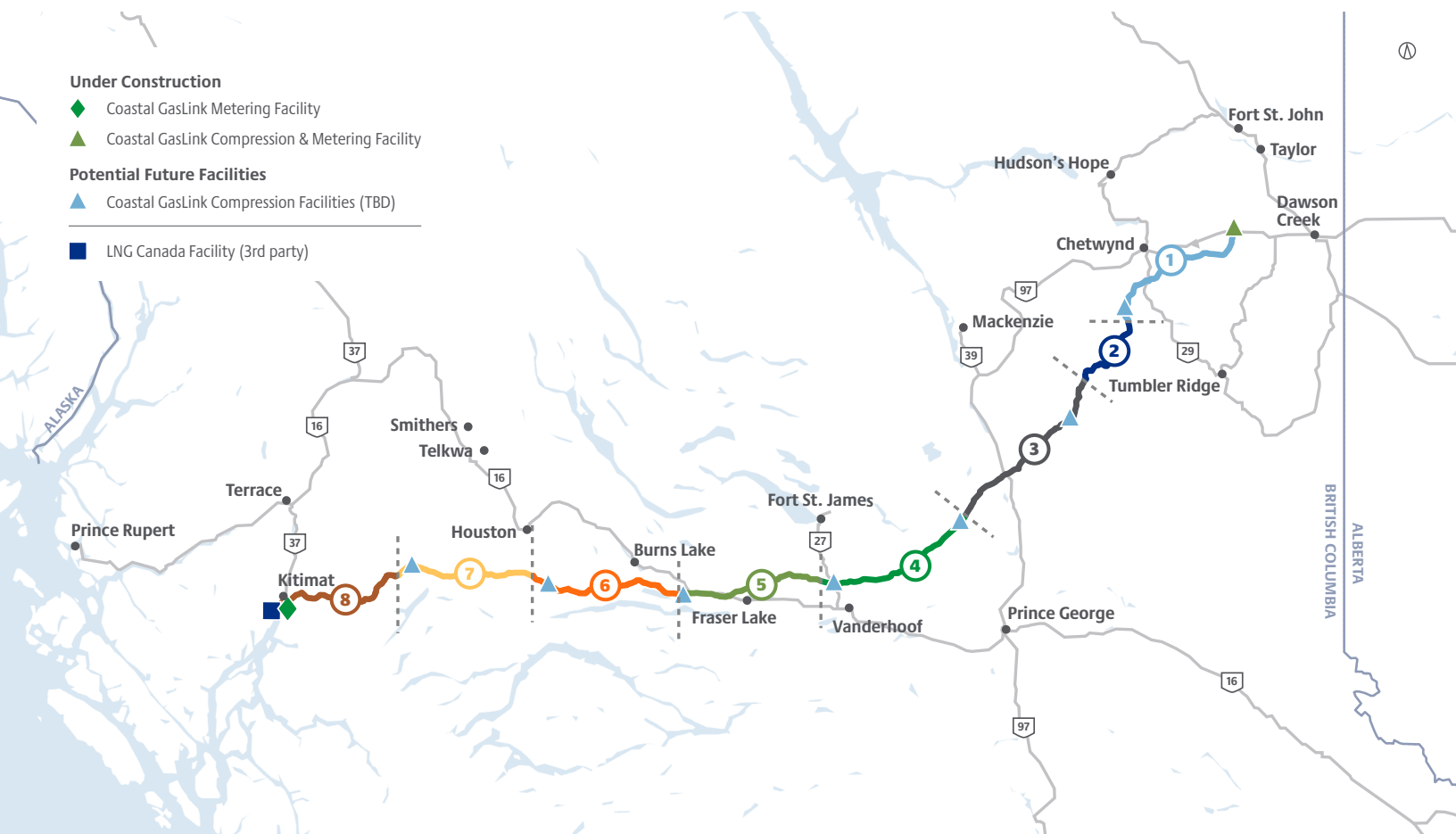
We're excited about what's in store, and as we move forward we've made some changes in our reporting to reflect the transition in activities and important steps in construction, as well as enhanced our reporting to be more transparent on progress. You'll see that for each section, we've added metrics on grading activities and the quantity of pipe that's been installed.

Under Construction

- ◆ Coastal GasLink Metering Facility
- ▲ Coastal GasLink Compression & Metering Facility

Potential Future Facilities

- ▲ Coastal GasLink Compression Facilities (TBD)
- LNG Canada Facility (3rd party)



1 Section 1: Monthly Construction Update

At a glance:



86%
cleared, includes
right-of-way and
ancillary sites



33%
of grading
completed



0%
of pipe installed, includes
activities from stringing
through to backfilling



Sanaata Lodge
under development

Section 1

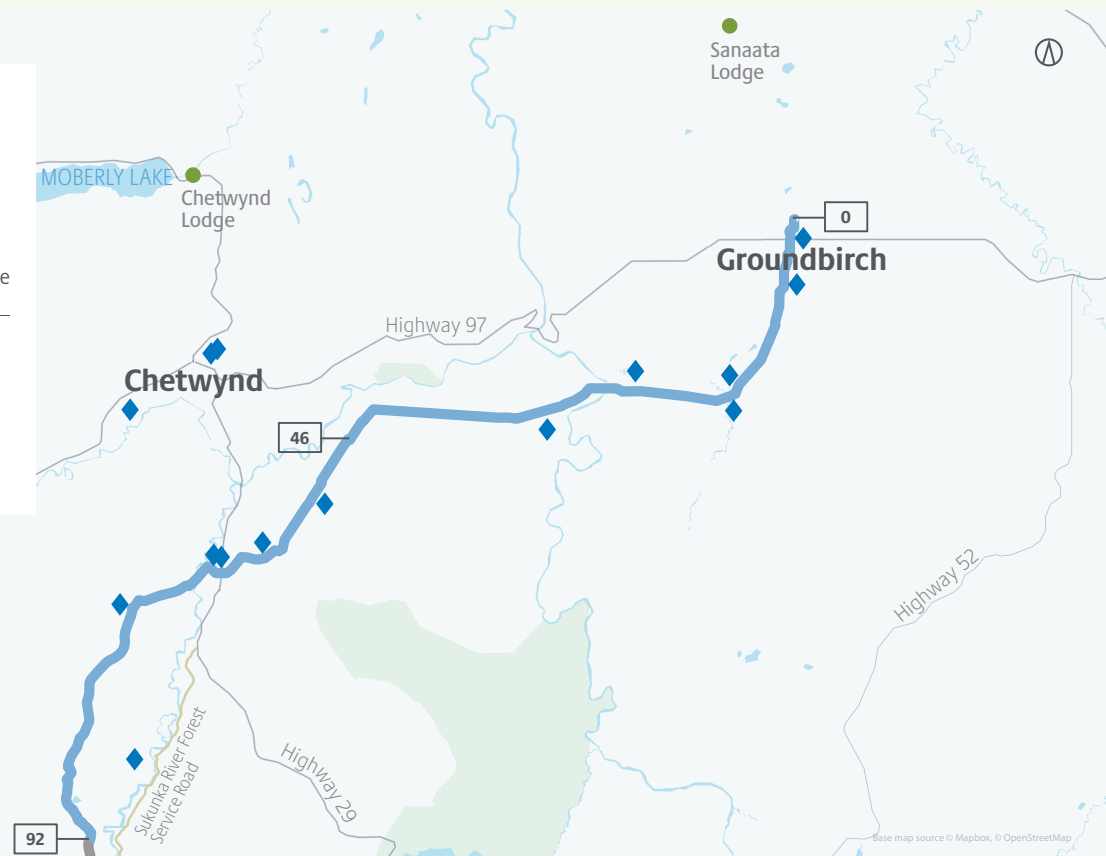
Location: West of Dawson Creek to south of Chetwynd

Length: 92 kilometres

Prime Contractor: Surerus Murphy Joint Venture

Workforce Accommodations: Two Workforce Accommodations – Chetwynd Lodge and Sanaata Lodge

- Project Right-of-Way (Section 1)
- Workforce Accommodation Site
- ◆ Storage Area (Where construction equipment and materials are stored)
- 92 Kilometre Post Markings (KP)



Key activities:

- Resumed access road upgrades and grading activities
- Continued Chetwynd Construction Office development
- Completed mulching and grubbing at Wilde Lake Compressor Station

Look ahead*:

- Ongoing environment and erosion control management
- Continued access road upgrades, grading activities and Chetwynd Construction Office development
- Controlled blasting activities
- Pipeline construction scheduled to begin August 15 near Groundbirch

**All schedules are subject to change*

Did you know?

Pipeline installation has begun at some points across the right-of-way. Installation includes stringing or bending sections of pipe, welding pipe segments together, and backfilling trenches once assembly is complete. You can learn more about the various stages of pipe assembly by visiting CoastalGasLink.com.

② Section 2: Monthly Construction Update

At a glance:



77%

cleared, includes right-of-way and ancillary sites



0%

of grading completed



0%

of pipe installed, includes activities from stringing through to backfilling



0

workers at Sukunka Lodge

Section ②

Location: South of Chetwynd to east of McLeod Lake

Length: 48 kilometres

Prime Contractor: Surerus Murphy Joint Venture

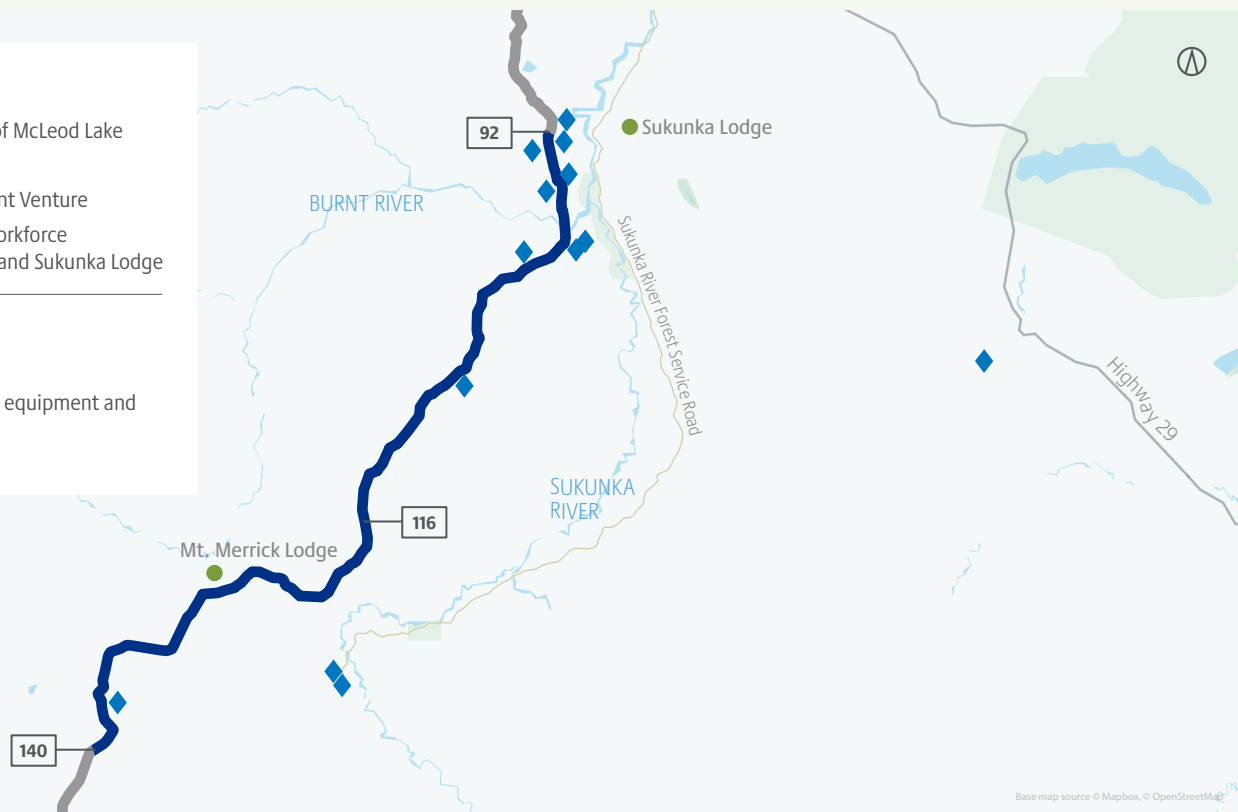
Workforce Accommodations: Two Workforce Accommodations – Mt. Merrick Lodge and Sukunka Lodge

■ Project Right-of-Way (Section 2)

● Workforce Accommodation Site

◆ Storage Area (Where construction equipment and materials are stored)

□ Kilometre Post Markings (KP)



Key activities:

- Road and bridge upgrades ongoing by road owners

Look ahead*:

- Ongoing environment and erosion control management
- Re-start of critical road upgrades
- Controlled blasting
- Resume operation of Sukunka Lodge in August 2020

**All schedules are subject to change*

Did you know?

Our workers have access to 24/7 on-site medical services within all our lodges and worksites. We have also implemented reduced occupancy, enhanced mandatory pre-screening and daily temperature checks at all our lodges and worksites. We continue to follow Dr. Bonnie Henry's guidance and work with Northern Health as we progress construction activities. Find out more about the health and safety measures we have in place at CoastalGasLink.com/Safety

3 Section 3: Monthly Construction Update

At a glance:



69%
cleared, includes
right-of-way and
ancillary sites



0%
of grading
completed



0%
of pipe installed, includes
activities from stringing
through to backfilling



0
workers at
Parsnip Lodge

Section 3

Location: East of McLeod Lake to north of Prince George

Length: 104 kilometres

Prime Contractor: SA Energy Group

Workforce Accommodations: One Workforce Accommodation – Parsnip Lodge

— Project Right-of-Way (Section 3)

● Workforce Accommodation Site

◆ Storage Area (Where construction equipment and materials are stored)

□ Kilometre Post Markings (KP)



Key activities:

- Began decommissioning 5B Lodge site
- Restoration and clean-up of 9A Multi-Use Site

Look ahead*:

- Ongoing environment and erosion control management
- Continue stockpiling into section storage areas
- Completion of 5B site and 9A Multi-Use Site remediation

**All schedules are subject to change*

4 Section 4: Monthly Construction Update

At a glance:



97%

cleared, includes right-of-way and ancillary sites



0%

of grading completed



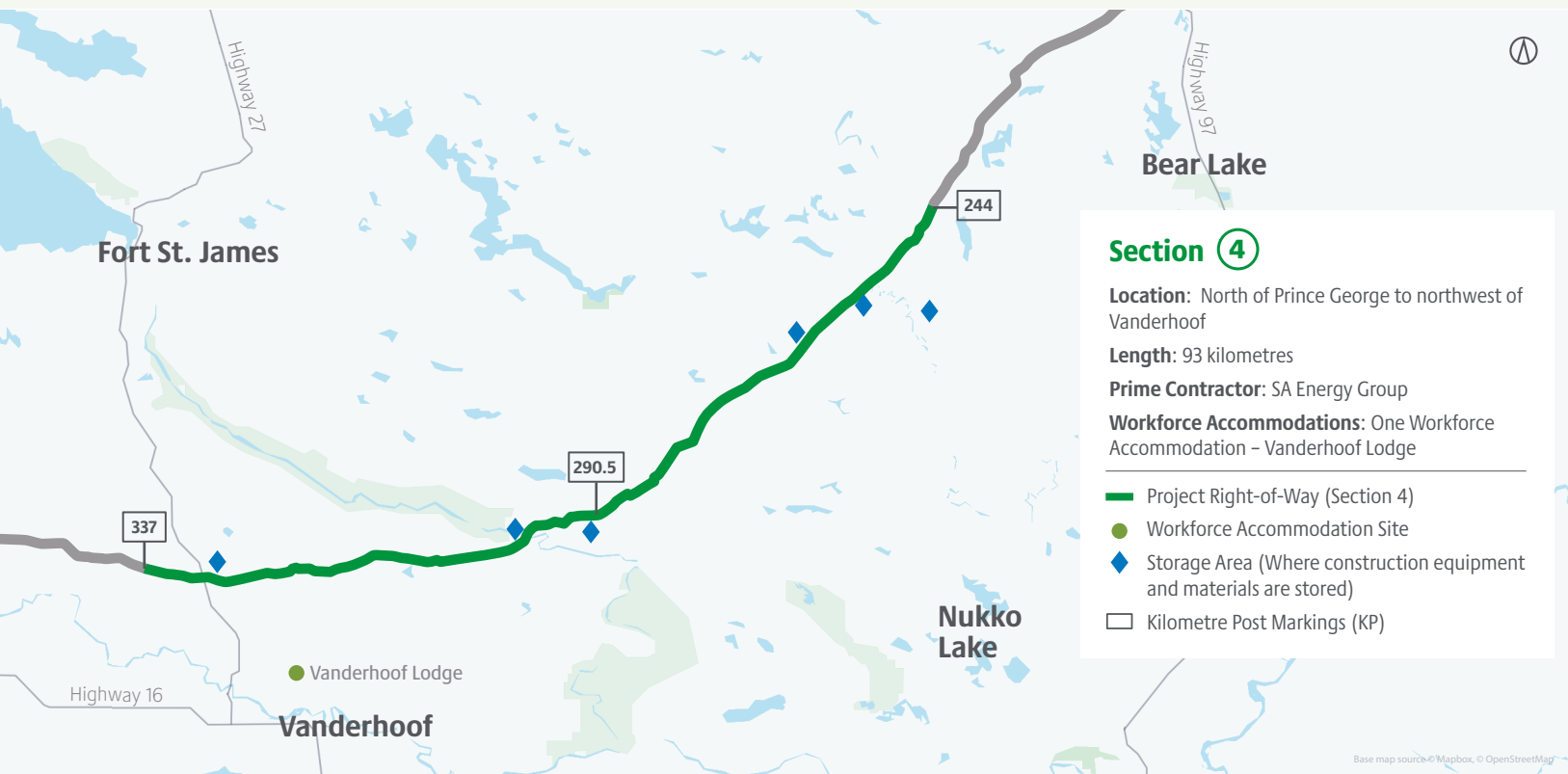
0%

of pipe installed, includes activities from stringing through to backfilling



69

workers at Vanderhoof Lodge



Key activities:

- Opened Vanderhoof office, Lodge construction ongoing
- Stuart River bridge deck was completed, opening ceremony held
- Began access road construction

Look ahead*:

- Ongoing environment and erosion control management
- Continue construction of Vanderhoof Lodge
- Begin access road construction and right-of-way raking

**All schedules are subject to change*

Did you know?

Coastal GasLink employs the highest standards possible to protect waterways during construction. We conduct extensive water quality monitoring to protect aquatic habitats during construction, including during the installation of temporary bridges such as the recently-completed Stuart River bridge. Learn more about how we protect our waterways at [CoastalGasLink.com](https://www.coastalgaslink.com).

5 Section 5: Monthly Construction Update

At a glance:



100%

cleared, includes right-of-way and ancillary sites



0%

of grading completed



0%

of pipe installed, includes activities from stringing through to backfilling



80

workers at Little Rock Lake Lodge

Section 5

Location: North of Vanderhoof to south of Burns Lake

Length: 82 kilometres

Prime Contractor: Macro Spiecapag Joint Venture (MSJV)

Workforce Accommodations: One Workforce Accommodation – Little Rock Lake Lodge

— Project Right-of-Way (Section 5)

● Workforce Accommodation Site

◆ Storage Area (Where construction equipment and materials are stored)

□ Kilometre Post Markings (KP)



Key activities:

- Ongoing erosion and sediment control monitoring
- Ongoing access preparations
- Ongoing bird sweeps
- Laydown yard at Little Rock Lake Lodge being prepared

Look ahead*:

- Ongoing sediment and erosion control activities and access preparation
- Continued receipt of pipe
- Commence Little Rock Lake Lodge expansion

**All schedules are subject to change*

6 Section 6: Monthly Construction Update

At a glance:



97%

cleared, includes right-of-way and ancillary sites



0%

of grading completed



0%

of pipe installed, includes activities from stringing through to backfilling



167

workers at 7 Mile Lodge



Section 6

Location: South of Burns Lake to south of Houston

Length: 85 kilometres

Prime Contractor: Pacific Atlantic Pipeline Construction Inc. (PAPC)

Workforce Accommodations: One Workforce Accommodation – 7 Mile Lodge

Project Right-of-Way (Section 6)

Workforce Accommodation Site

Storage Area (Where construction equipment and materials are stored)

Kilometre Post Markings (KP)

Key activities:

- Ongoing work on 7 Mile Lodge and parking lot
- Access preparation including installation of mats, silt fences, and access crossings
- Area stockpile preparation complete, pipe stockpiling underway

Look ahead*:

- Ongoing erosion and sediment control monitoring
- Commence right-of-way grubbing and grading

**All schedules are subject to change*

7 Section 7: Monthly Construction Update

At a glance:



8%

cleared, includes right-of-way and ancillary sites



0%

of grading completed



0%

of pipe installed, includes activities from stringing through to backfilling



Huckleberry Lodge site under development

Section 7

Location: South of Houston to north of Morice Lake

Length: 78 kilometres

Prime Contractor: Pacific Atlantic Pipeline Construction Inc. (PAPC)

Workforce Accommodations: One Workforce Accommodation – Huckleberry Lodge

- Project Right-of-Way (Section 7)
- Workforce Accommodation Site
- Storage Area (Where construction equipment and materials are stored)
- Kilometre Post Markings (KP)



Key activities:

- Ongoing civil works for Huckleberry Lodge
- Crushing and loading materials at borrow site PBS 55

Look ahead*:

- Continued works at Huckleberry and PBS 55

**All schedules are subject to change*

8 Section 8: Monthly Construction Update

At a glance:



64%
cleared*, includes
right-of-way and
ancillary sites



21%
of grading
completed



0%
of pipe installed, includes
activities from stringing
through to backfilling



258
workers at Sitka and
Hunter Creek Lodge

**This number reflects less clearing progress than previously reported due an error in the previous reporting period.*

Section 8

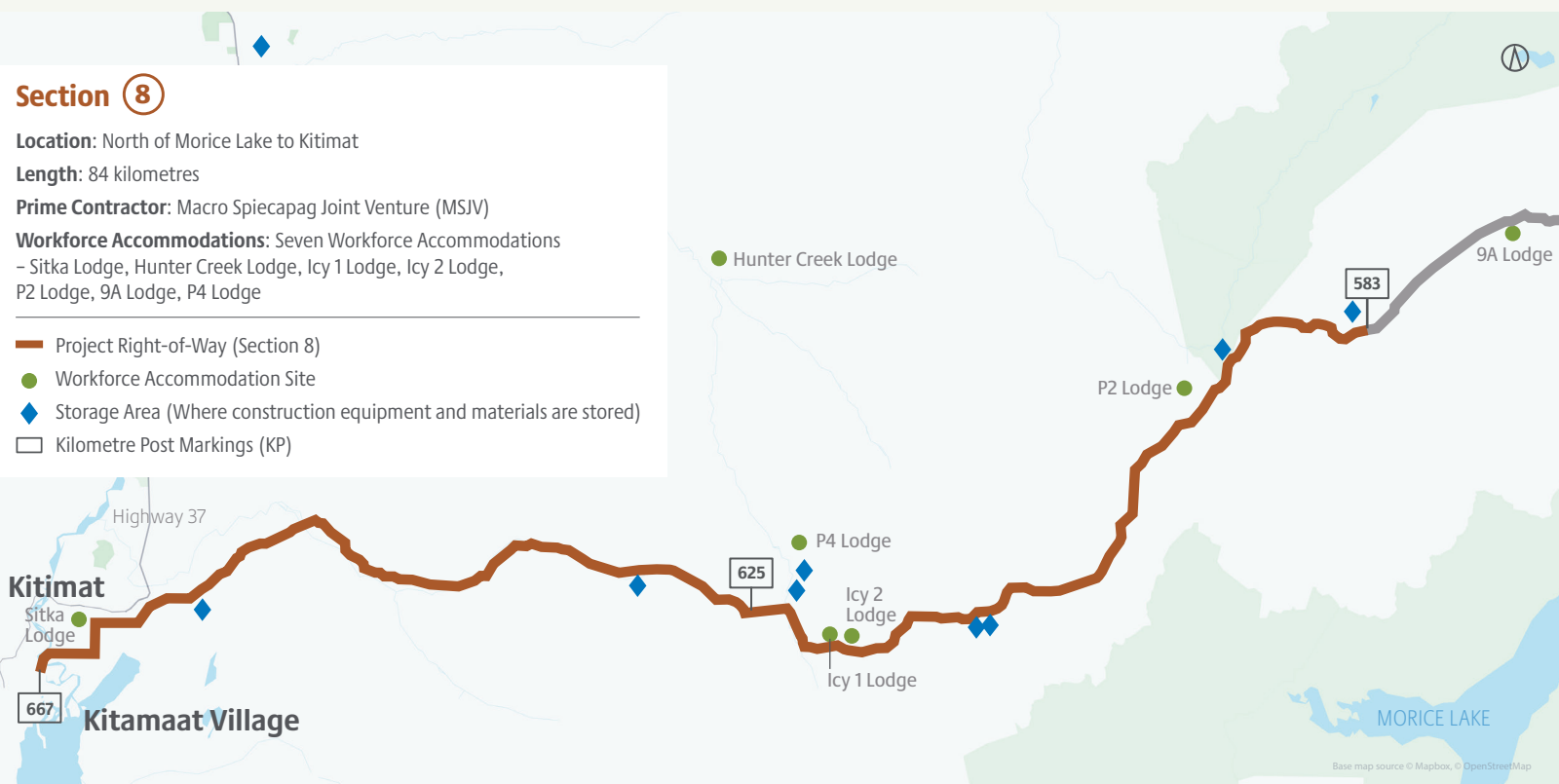
Location: North of Morice Lake to Kitimat

Length: 84 kilometres

Prime Contractor: Macro Spiecapag Joint Venture (MSJV)

Workforce Accommodations: Seven Workforce Accommodations
– Sitka Lodge, Hunter Creek Lodge, Icy 1 Lodge, Icy 2 Lodge,
P2 Lodge, 9A Lodge, P4 Lodge

- Project Right-of-Way (Section 8)
- Workforce Accommodation Site
- ◆ Storage Area (Where construction equipment and materials are stored)
- 667 Kilometre Post Markings (KP)



Key activities:

- Stringing pipe to LNGC Connector site
- Road works and bridge installation continue
- Ongoing clearing on priority work fronts, including heli-assisted hand falling at Icy Pass
- Ongoing pad preparation civil works ongoing
- Ongoing road maintenance

Look ahead*:

- Further right-of-way preparations and drilling/ blasting
- Clearing on priority work fronts
- Start coating and continue preparations at Kitimat DPI entry pad
- Continue development at 9A Lodge

**All schedules are subject to change*

Did you know?

Our interactive map provides up-to-date information from across the project. You can easily access the latest construction notifications, read about facilities, and explore the entire 670-kilometre project right-of-way at CoastalGasLink.com.



Photo of the month

Pathways to Prosperity Program

Pathways to Prosperity is a six-day training-to-employment program being offered by prime contractor SA Energy Group (SAEG). Twelve trainees from local Indigenous communities participated in the program's inaugural session. They received invaluable one-on-one mentorship and training from construction experts, trainers, and local Indigenous leaders and entrepreneurs. Students will graduate with the foundational certificates and skills needed to launch a rewarding career in heavy construction, including the Coastal GasLink project.



About Coastal GasLink's Construction Updates

Our construction updates include information on recent progress, activities that we expect over the next month and detailed section maps, that help communicate where project infrastructure is located and where activities are happening.

Check us out!

Find information, such as Construction Updates and an interactive map, on CoastalGasLink.com.

Keep in touch and learn more

We want to make sure you have access to the information you need about the project. Here are the many ways you can reach out, and learn more:



Visit our website:
CoastalGasLink.com



Follow us on Facebook:
[@CoastalGasLink](https://www.facebook.com/CoastalGasLink)



Sign up to receive our Connector Newsletter: CoastalGasLink.com/contact



Email us:
coastalgaslink@tcenergy.com



Follow us on Twitter:
[@CoastalGasLink](https://twitter.com/CoastalGasLink)



Visit our community office:
Prince George
760 Kinsmen Place

Coastal GasLink

